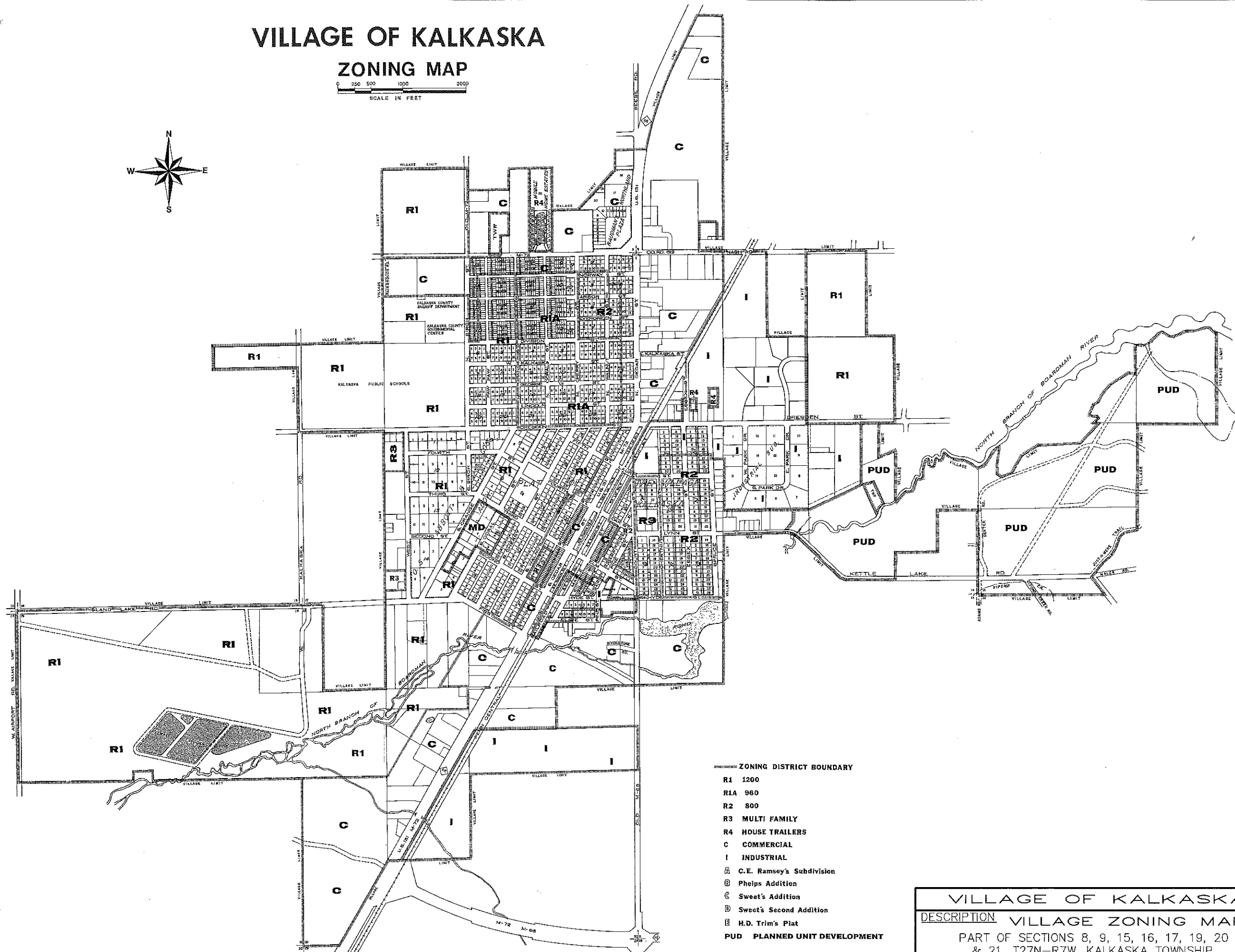
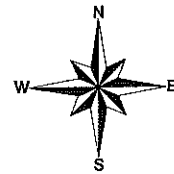
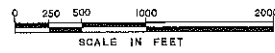
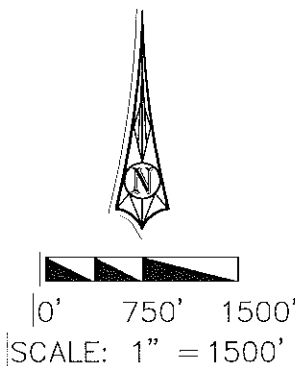


VILLAGE OF KALKASKA

ZONING MAP



- ZONING DISTRICT BOUNDARY**
- R1 1200
 - R1A 960
 - R2 800
 - R3 MULTI FAMILY
 - R4 HOUSE TRAILERS
 - C COMMERCIAL
 - I INDUSTRIAL
 - A C.E. Ramsey's Subdivision
 - B Phelps Addition
 - C Sweet's Addition
 - D Sweet's Second Addition
 - E H.D. Trim's Plat
 - PUD PLANNED UNIT DEVELOPMENT



VILLAGE OF KALKASKA
DESCRIPTION VILLAGE ZONING MAP
 PART OF SECTIONS 8, 9, 15, 16, 17, 19, 20
 & 21, T27N-R7W, KALKASKA TOWNSHIP,
 KALKASKA COUNTY, MICHIGAN

MAP COMPILED BY
FARRIER SURVEYING INC.
 DRAWN: DJC FILE No. 8707
 CHECK: DRF DATE: 9/26/08