

REVISED: MAY 22, 2017

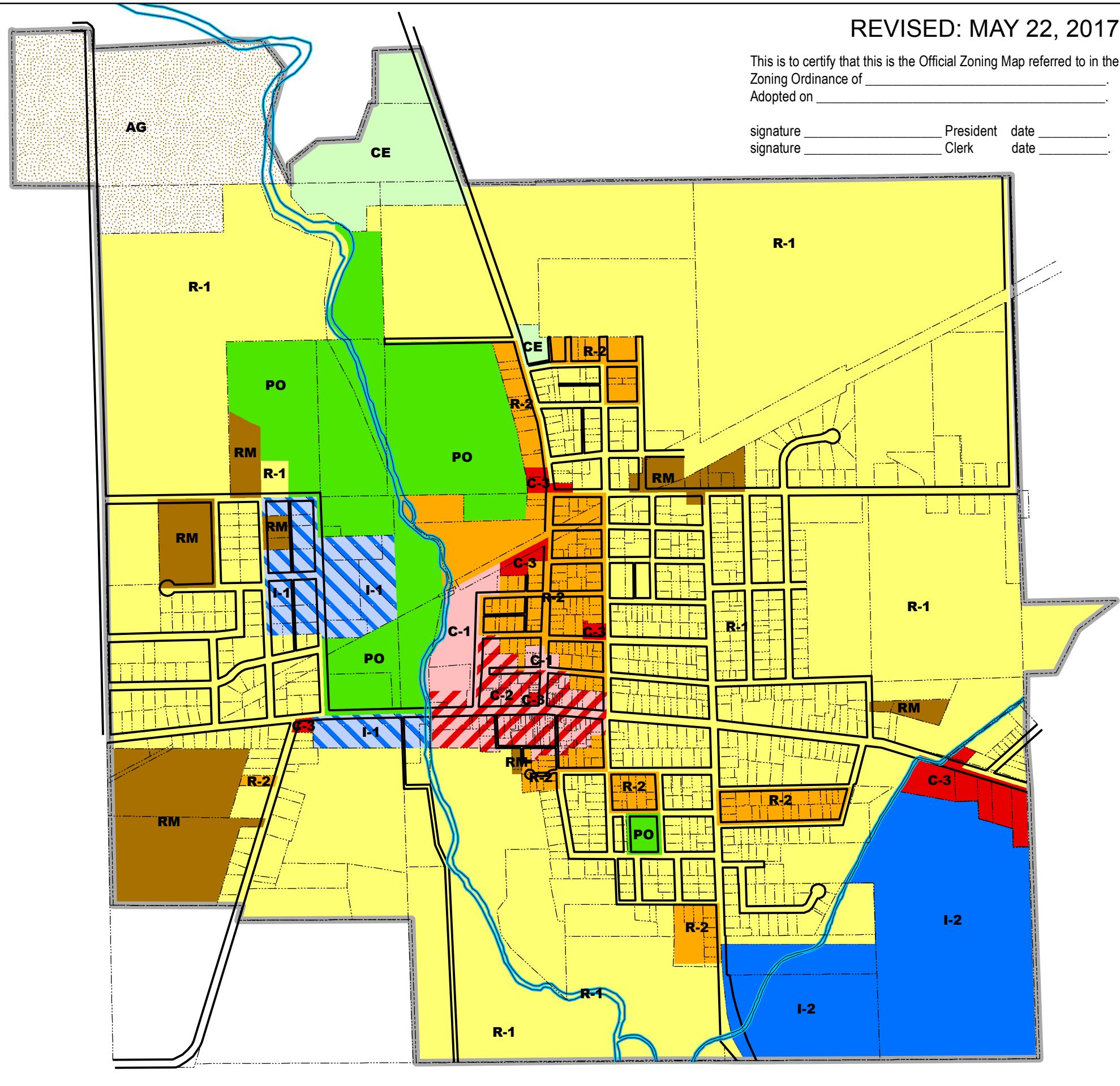
This is to certify that this is the Official Zoning Map referred to in the Zoning Ordinance of _____
Adopted on _____













signature _____ President date _____
signature _____ Clerk date _____

CITY OF MORENCI

LENAWEE COUNTY, MICHIGAN

ZONING MAP



-  AG - AGRICULTURE
-  R-1 - SINGLE FAMILY RESIDENTIAL
-  R-2 - SINGLE FAMILY RESIDENTIAL
-  RM - MULTIPLE FAMILY RESIDENTIAL
-  C-1 - LOCAL COMMERCIAL
-  C-2 - GENERAL COMMERCIAL
-  C-3 - HIGHWAY COMMERCIAL
-  W - WAREHOUSING
-  I-1 - LIGHT INDUSTRIAL
-  I-2 - GENERAL INDUSTRIAL
-  CE - CEMETARY
-  PO - PUBLIC & OPEN SPACE

