















LENOX TOWNSHIP

Zoning Map

ZONING DISTRICTS

-  AGRICULTURE
-  RESIDENTIAL LOW DENSITY
-  RESIDENTIAL MEDIUM DENSITY
-  RESIDENTIAL HIGH DENSITY
-  MOBILE HOME PARK
-  PLANNED UNIT DEVELOPMENT
-  RECREATION
-  COMMERCIAL NEIGHBORHOOD
-  COMMUNITY COMMERCIAL
-  COMMERCIAL GENERAL
-  OFFICE SERVICE
-  INDUSTRIAL RESTRICTED
-  INDUSTRIAL CONTROLLED
-  FLOODPLAIN

PLANNED UNIT DEVELOPMENTS

1 Bay River Marketplace
Approved May 8, 2006



I, Jodi Kethe, Clerk of the Township of Lenox, do hereby certify that this is a copy of the Official Zoning Map of the Township of Lenox, Macomb County, Michigan referred to in Article 2 of the Zoning Ordinance Number 2-93, as amended through October 6, 2008, effective October 23, 2008.

Jodi Kethe, Clerk of the Township of Lenox



Community Planning & Management, P.C.
Planning Communities Since 1973
30464 Twenty-Three Mile Road ■ Chesterfield Township, MI 48047
Phone: 586.416.2740 ■ Fax: 586.416.2750 ■ www.cpmc.com

